

THE COMPREHENSIVE PLAN OF UNINCORPORATED PASCO COUNTY FUTURE LAND USE 2025

CPAS10(05) EXISTING LANDUSE
T 25 S - R 16 E
SHEET 10






DATE ADOPTED: 06/15/89

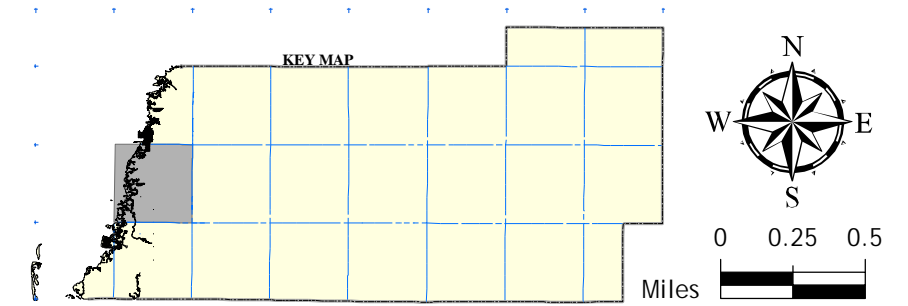
ORDINANCE #: 89-13

FUTURE LAND USE 2025 CLASSIFICATIONS

- | | |
|---------------------------------------------------------------------------------------------------------------------------|-------------------------------------------------------------------------------------------------------------|
|  AG
Agricultural |  RES - 24
Residential |
|  AG/R
Agricultural / Rural. |  NT
New Town |
|  C/L
Coastal Land |  RES - 12
Residential |
|  CON
Conservation Land |  RES - 9
Residential |
|  AT
Major Attractors |  RES - 6
Residential |
|  R/OS
Major Recreation / Open Space |  RES - 3
Residential |
|  P/S P
Major Public / Semi - Public |  RES - 1
Residential |
|  MU
Mixed Uses |  OFF
Office |
|  IL
Industrial - Light |  TC
Town Center |
|  IH
Industrial - Heavy |  EC
Employment Center |
|  ROR
Retail / Office / Residential |  COM
Commercial |
|  PD
Planned Development | |

OVERLAYS

- | | |
|----------------------------------------------------------------------------------------------------------------|---------------------------------------------------------------------------------------------------|
|  CLASS I WETLANDS / LAKES |  CITY LIMITS |
|  FLEXIBLE PLAN BOUNDARY |  ROR OVERLAY |
|  PASADENA HILLS OVERLAY | |



REVISIONS

DATE:	ORDINANCE #	DATE:	ORDINANCE #
10/23/90	// 90-14		
07/16/91	// 91-13		
02/04/92	// 92-02		
08/12/97	// 97-11		
08/12/97	// 97-12		
07/10/01	// 01-15 SS		
06/18/02	// 02-12		
06/17/03	// 03-17 SS		
07/25/06	// 06-21 SS		
06/27/06	// 06-18		
01/08/08	// 08-07		
01/08/08	// 08-11		



Pasco County, Florida
Geographic Information Systems
(G.I.S.)
Engineering Services
Survey Department

Created By: JMH Date Created: May 2010
Checked By: Date Printed: May 2010

D:\work_order\Growth\CPAS10\MXD\cpas10(05)E.mxd

