

# THE COMPREHENSIVE PLAN OF UNINCORPORATED PASCO COUNTY FUTURE LAND USE 2025

CPAS10(05) PROPOSED LANDUSE  
T 25 S - R 16 E  
SHEET 10






DATE ADOPTED: 06/15/89

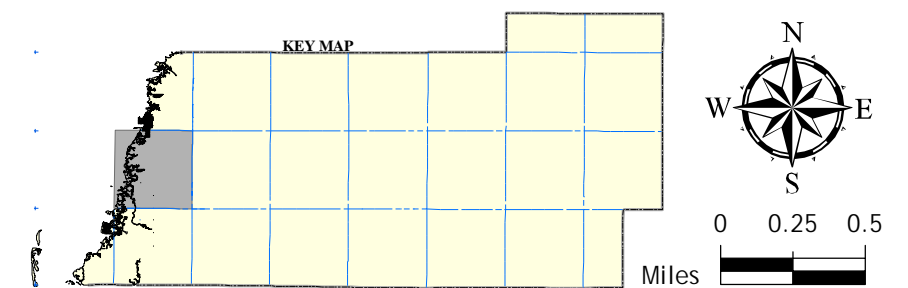
ORDINANCE #: 89-13

## FUTURE LAND USE 2025 CLASSIFICATIONS

- |   |   |
|---|---|
|  AG<br>Agricultural                    |  RES - 24<br>Residential |
|  AG/R<br>Agricultural / Rural.         |  NT<br>New Town          |
|  C/L<br>Coastal Land                   |  RES - 12<br>Residential |
|  CON<br>Conservation Land              |  RES - 9<br>Residential  |
|  AT<br>Major Attractors                |  RES - 6<br>Residential  |
|  R/OS<br>Major Recreation / Open Space |  RES - 3<br>Residential  |
|  P/S P<br>Major Public / Semi - Public |  RES - 1<br>Residential  |
|  MU<br>Mixed Uses                      |  OFF<br>Office           |
|  IL<br>Industrial - Light              |  TC<br>Town Center       |
|  IH<br>Industrial - Heavy              |  EC<br>Employment Center |
|  ROR<br>Retail / Office / Residential  |  COM<br>Commercial       |
|  PD<br>Planned Development             |   |

## OVERLAYS

- |  |   |
|--|---|
|  CLASS I WETLANDS / LAKES |  CITY LIMITS |
|  FLEXIBLE PLAN BOUNDARY   |  ROR OVERLAY |
|  PASADENA HILLS OVERLAY   |   |



## REVISIONS

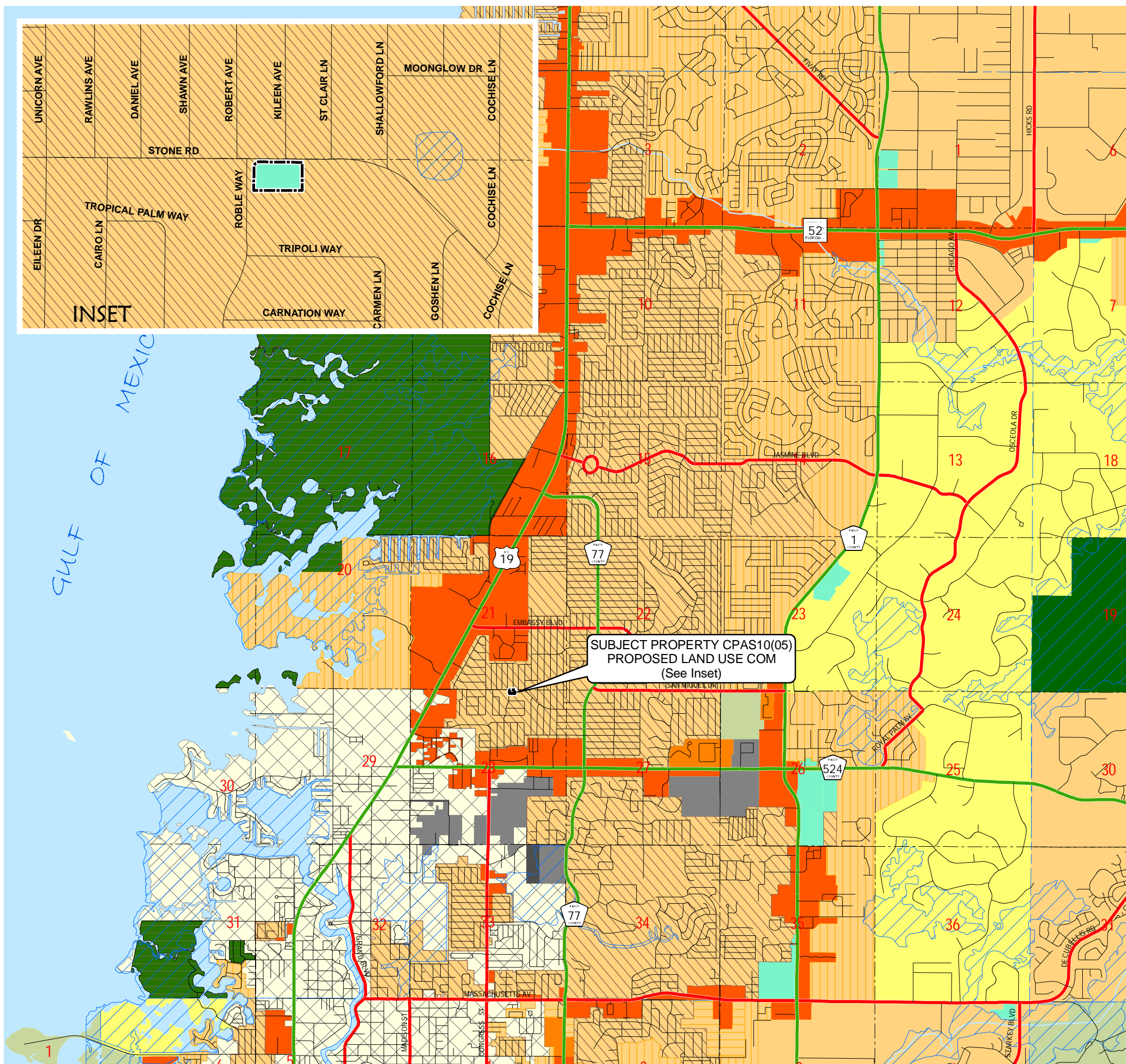
DATE:	ORDINANCE #	DATE:	ORDINANCE #
10/23/90	// 90-14		
07/16/91	// 91-13		
02/04/92	// 92-02		
08/12/97	// 97-11		
08/12/97	// 97-12		
07/10/01	// 01-15 SS		
06/18/02	// 02-12		
06/17/03	// 03-17 SS		
07/25/06	// 06-21 SS		
06/27/06	// 06-18		
01/08/08	// 08-07		
01/08/08	// 08-11		



**Pasco County, Florida**  
Geographic Information Systems  
(G.I.S.)  
Engineering Services  
Survey Department

Created By: JMH Date Created: May 2010  
Checked By: Date Printed: May 2010

D:\work\_order\Growth\CPAS10\MXD\cpas10(05)F.mxd



SUBJECT PROPERTY CPAS10(05)  
PROPOSED LAND USE COM  
(See Inset)

GULF OF MEXIC

INSET