

THE COMPREHENSIVE PLAN OF UNINCORPORATED PASCO COUNTY FUTURE LAND USE 2025

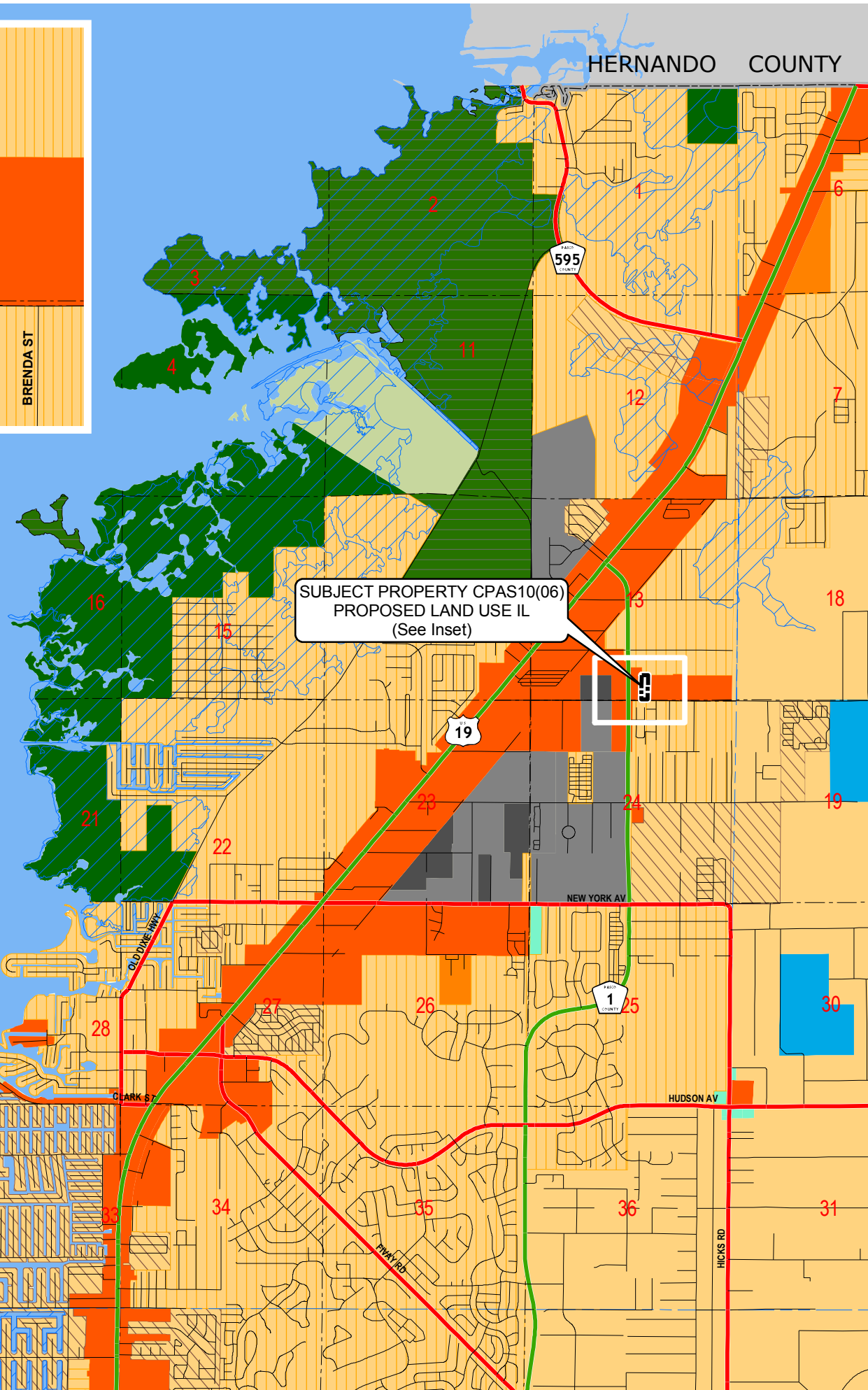
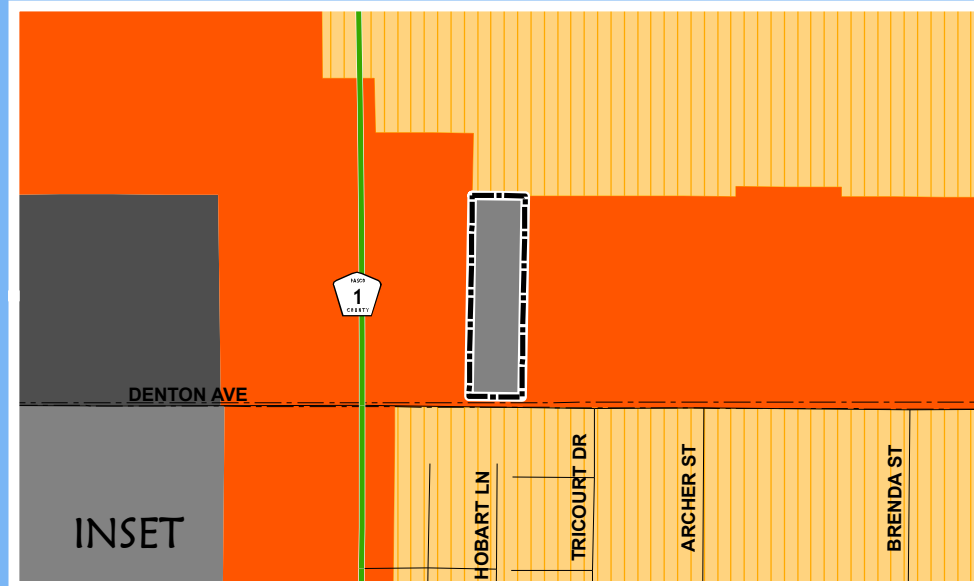
CPAS10(06) PROPOSED LANDUSE

T 24 S - R 16 E

SHEET 03

DATE ADOPTED: 06/15/89

ORDINANCE #: 89-13

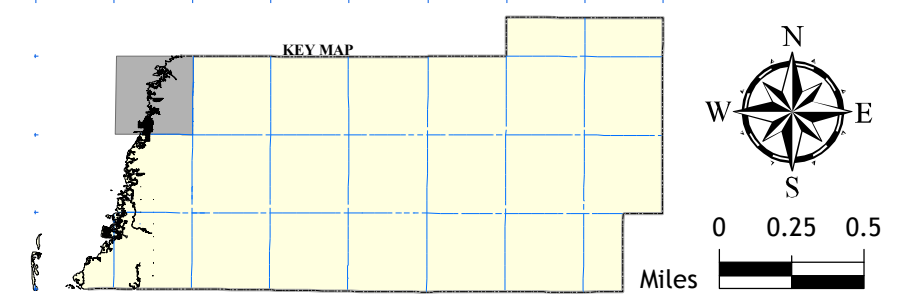


FUTURE LAND USE 2025 CLASSIFICATIONS

- | | |
|---------------------------------------|-------------------------|
| AG Agricultural | RES - 24 Residential |
| AG/R Agricultural / Rural. | NT New Town |
| C/L Coastal Land | RES - 12 Residential |
| CON Conservation Land | RES - 9 Residential |
| AT Major Attractors | RES - 6 Residential |
| R/OS Major Recreation / Open Space | RES - 3 Residential |
| P/S P Major Public / Semi - Public | RES - 1 Residential |
| MU Mixed Uses | OFF Office |
| IL Industrial - Light | TC Town Center |
| IH Industrial - Heavy | EC Employment Center |
| ROR Retail / Office / Residential | COM Commercial |
| PD Planned Development | |

OVERLAYS

- | | |
|--------------------------|-------------|
| CLASS I WETLANDS / LAKES | CITY LIMITS |
| FLEXIBLE PLAN BOUNDARY | ROR OVERLAY |
| PASADENA HILLS OVERLAY | |



REVISIONS

| DATE: | ORDINANCE # | DATE: | ORDINANCE # |
|----------|--------------|----------|-------------|
| 10/23/90 | // 90-14 | 11/05/08 | // 08-44 |
| 06/20/95 | // 95-09 SS | | |
| 07/13/95 | // AI | | |
| 09/26/97 | // AI | | |
| 05/19/98 | // 98-10 SS | | |
| 09/29/99 | // AI | | |
| 12/18/01 | // 01-027 SS | | |
| 12/26/02 | // 02-29 SS | | |
| 04/22/03 | // 03-08 | | |
| 03/10/04 | // 04-09 SS | | |
| 06/27/06 | // 06-18 | | |
| 12/05/06 | // 06-45 | | |
| 08/27/08 | // 08-28 | | |



Pasco County, Florida

Geographic Information Systems
(G.I.S.)
Engineering Services
Survey Department

Created By: JMH Date Created: July 2010
Checked By: Date Printed: July 2010

C:\work_orders\Growth\cpas10\mxd\cpas10_03.mxd