

THE COMPREHENSIVE PLAN OF UNINCORPORATED PASCO COUNTY FUTURE LAND USE 2025

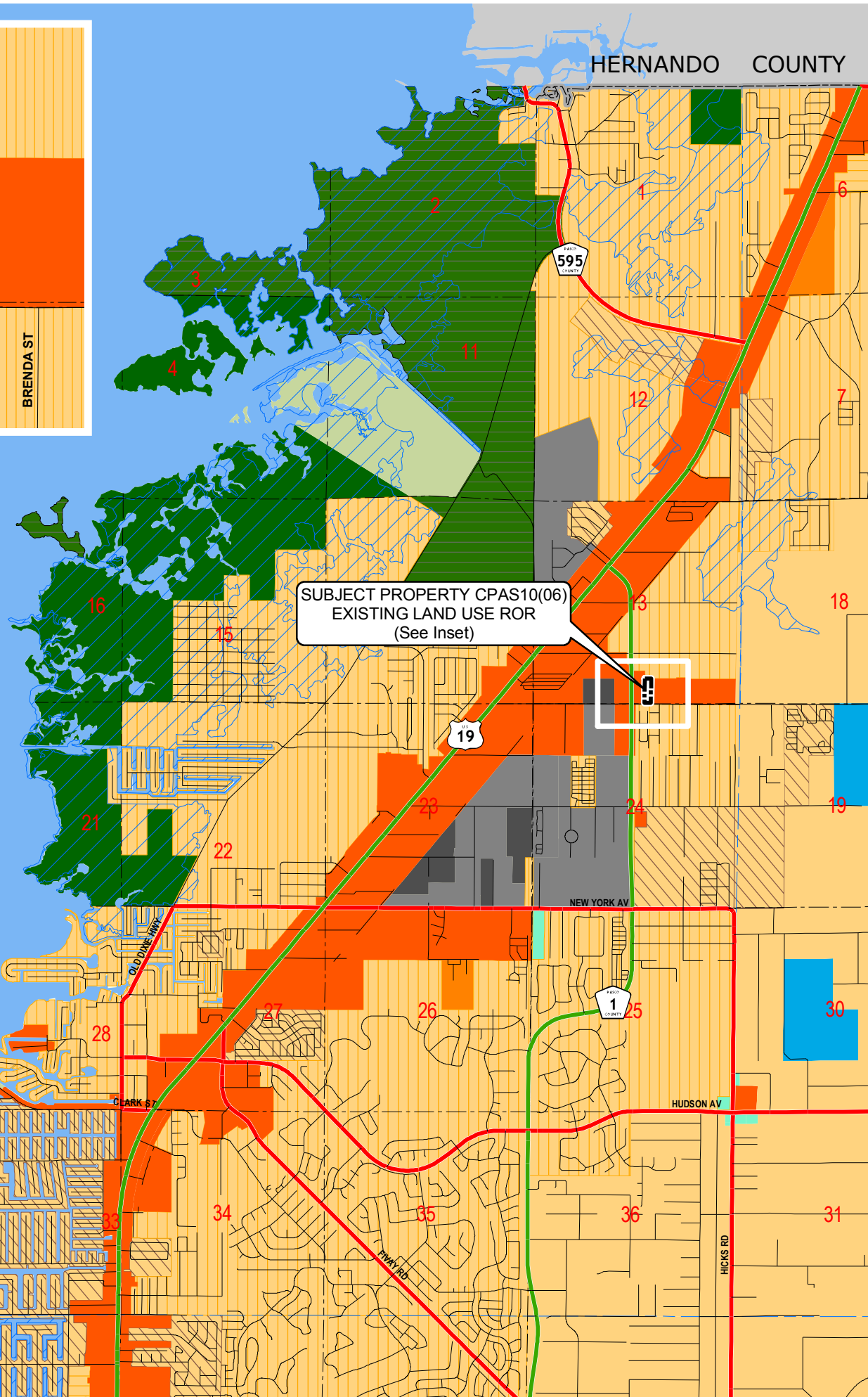
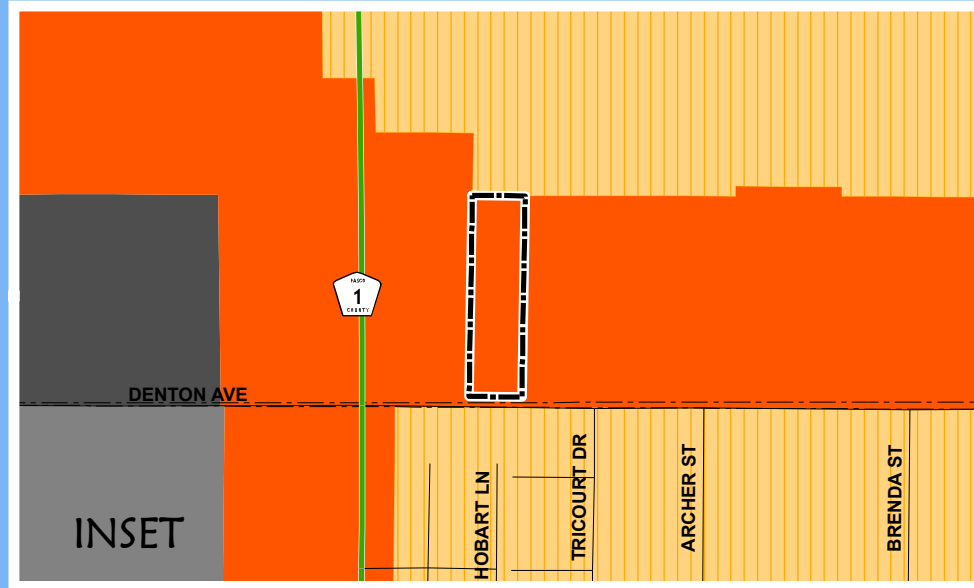
CPAS10(06) EXISTING LANDUSE

T 24 S - R 16 E

SHEET 03

DATE ADOPTED: 06/15/89

ORDINANCE #: 89-13

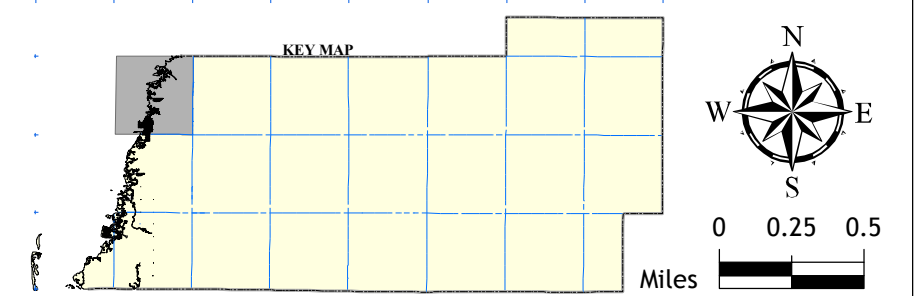


FUTURE LAND USE 2025 CLASSIFICATIONS

- | | |
|---------------------------------------|-------------------------|
| AG
Agricultural | RES - 24
Residential |
| AG/R
Agricultural / Rural. | NT
New Town |
| C/L
Coastal Land | RES - 12
Residential |
| CON
Conservation Land | RES - 9
Residential |
| AT
Major Attractors | RES - 6
Residential |
| R/OS
Major Recreation / Open Space | RES - 3
Residential |
| P/S P
Major Public / Semi - Public | RES - 1
Residential |
| MU
Mixed Uses | OFF
Office |
| IL
Industrial - Light | TC
Town Center |
| IH
Industrial - Heavy | EC
Employment Center |
| ROR
Retail / Office / Residential | COM
Commercial |
| PD
Planned Development | |

OVERLAYS

- | | |
|--------------------------|-------------|
| CLASS I WETLANDS / LAKES | CITY LIMITS |
| FLEXIBLE PLAN BOUNDARY | ROR OVERLAY |
| PASADENA HILLS OVERLAY | |



REVISIONS

DATE:	ORDINANCE #	DATE:	ORDINANCE #
10/23/90	// 90-14	11/05/08	// 08-44
06/20/95	// 95-09 SS		
07/13/95	// AI		
09/26/97	// AI		
05/19/98	// 98-10 SS		
09/29/99	// AI		
12/18/01	// 01-027 SS		
12/26/02	// 02-29 SS		
04/22/03	// 03-08		
03/10/04	// 04-09 SS		
06/27/06	// 06-18		
12/05/06	// 06-45		
08/27/08	// 08-28		



Pasco County, Florida

Geographic Information Systems
(G.I.S.)
Engineering Services
Survey Department

Created By: JMH Date Created: July 2010
Checked By: Date Printed: July 2010

C:\work_orders\Growth\cpas10\mxd\cpas10_06E